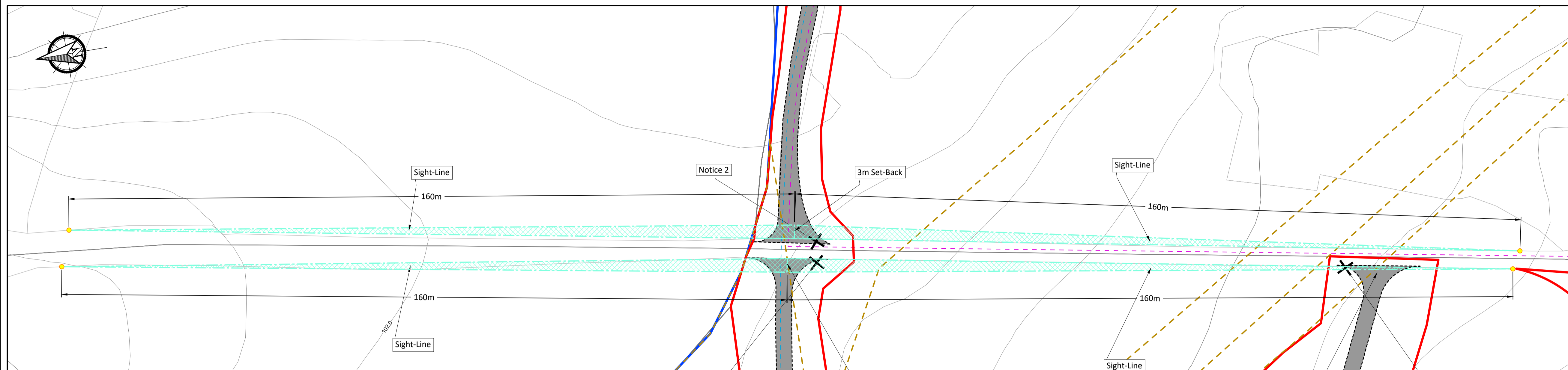


**LEGEND:**

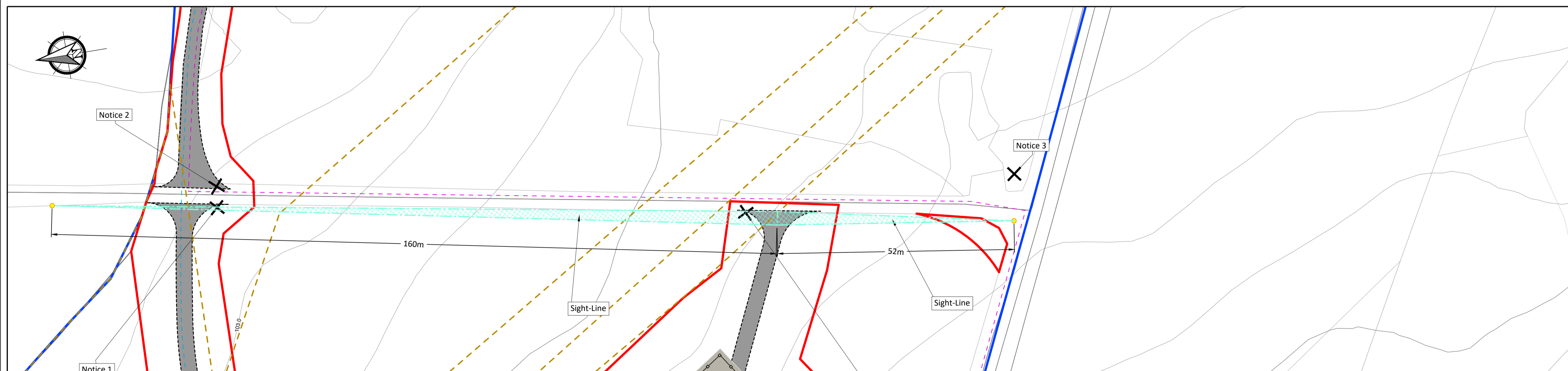
- PROPOSED DEVELOPMENT BOUNDARY
- PROPERTY BOUNDARY
- BATTERY STORAGE UNIT
- ACCESS TRACK
- HARDSTANDING SURFACE
- EARTHWORKS - CUTTING
- EARTHWORKS - FILL
- SECURITY FENCE
- ✕ SCREEN PLANTING
- WATER CONNECTION
- BURIED ELECTRICAL CABLE
- EXISTING BURDENWAY/LEAVE
- SOUND REFLECTIVE BARRIER
- ⊕ XXX.XXX FINISHED SURFACE LEVEL
- EXISTING GROUND CONTOUR - MAJOR
- EXISTING GROUND CONTOUR - MINOR
- LIGHTING POLE
- ✕ SITE NOTICE LOCATIONS



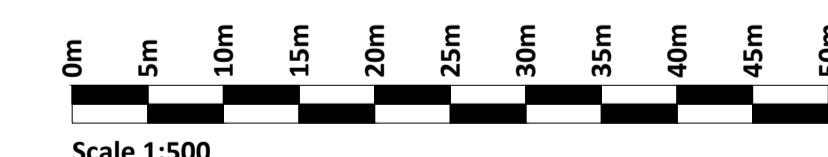
**PLAN**  
Scale 1:500

**NOTES:**

1. For information purposes only, not for construction.
2. Coordinates presented in ITM.
3. All dimensions in meters unless otherwise stated.



**PLAN**  
Scale 1:500



Scale 1:500

If Applicable : Ordnance Survey Ireland Licence No. CYAL50221678 © Ordnance Survey Ireland and Government of Ireland



No part of this document may be reproduced or transmitted in any form or stored in any retrieval system of any nature without the written permission of Fehily Timoney & Company as copyright holder except as agreed for use on the project for which the document was originally issued. Do not scale. Use figured dimensions only. If in doubt - Ask!

Rev.	Description	App By	Date
P01	FOR PLANNING	JH	19.09.24

PROJECT	CLIENT
<b>BALLYNAHONE LONG DURATION ENERGY STORAGE</b>	<b>FUTUREENERGY IRELAND DEVELOPMENT DAC</b>
<b>SIGHTLINES</b>	Date: 19.09.24
	Project number: P23-117
	Scale (@ A1): 1:500
	Drawing Number: P23-117-0100-0008
Drawn by: POR	Rev: P01
Checked by: TB	

O:\ACAD\2023\P23-117\P23-117-0100-0008

20 September 2024