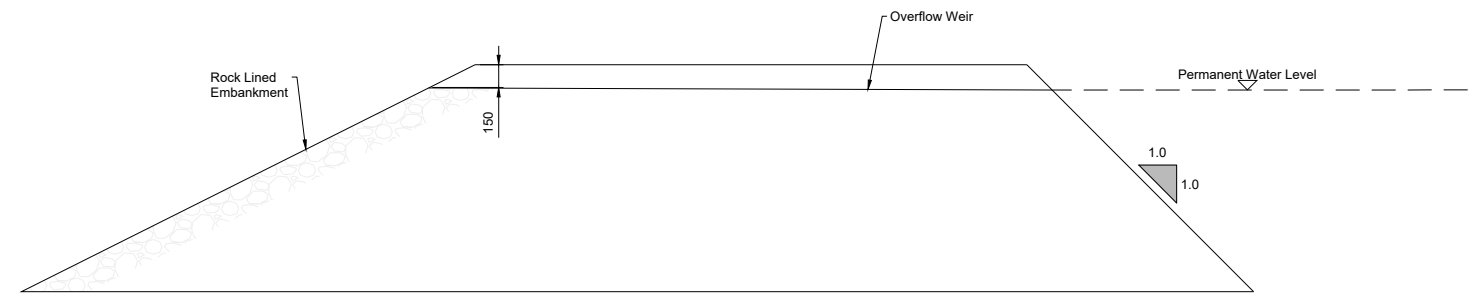
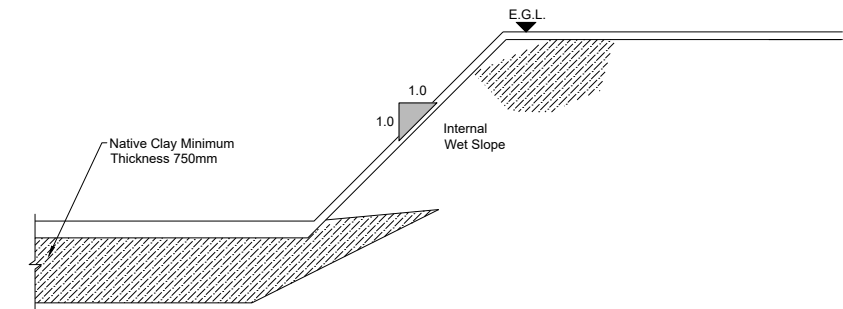


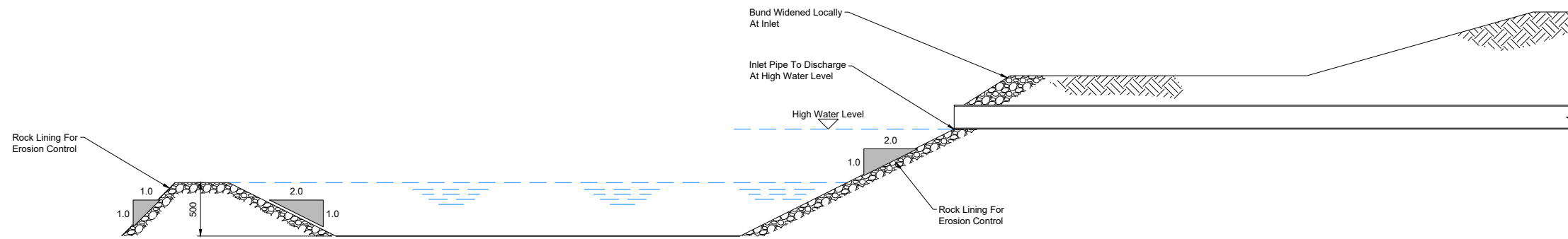
STILLING POND LAYOUT
Scale 1:500



SECTION AT OUTLET
Scale 1:50



BUND CONSTRUCTION
(Where Pond is Below Ground Level)
Scale 1:50



SECTION THROUGH FOREBAY
Scale 1:50

If Applicable : Ordnance Survey Ireland Licence No. CYALS0221678 © Ordnance Survey Ireland and Government of Ireland

Rev.	Description	App By	Date
P01	FOR PLANNING	JH	19.09.24

PROJECT		CLIENT					
BALLYNAHONE LONG DURATION ENERGY STORAGE		FUTUREENERGY IRELAND DEVELOPMENT DAC					
SHEET	SETTLEMENT POND DETAILS SHEET 1 OF 2	Date	19.09.24	Project number	P23-117	Scale (@ A3)	As Shown
		Drawn by	POR	Drawing Number	P23-117-0501-0006	Rev	P01
		Checked by	TB				